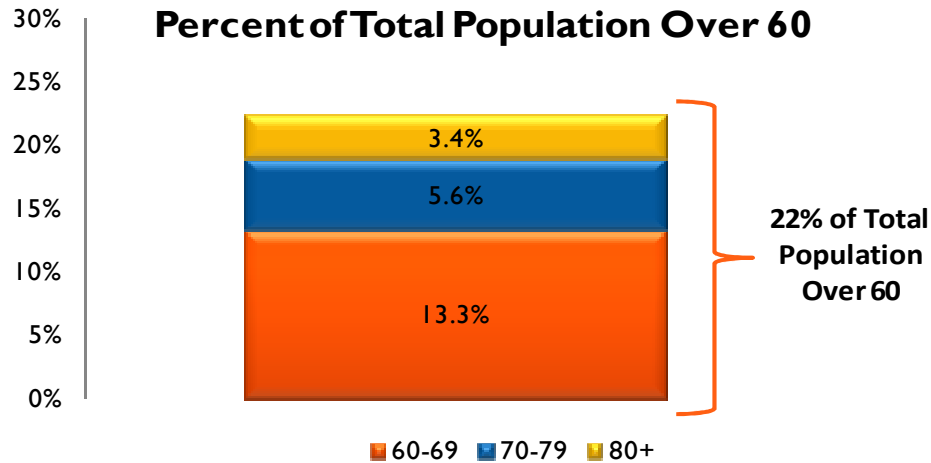



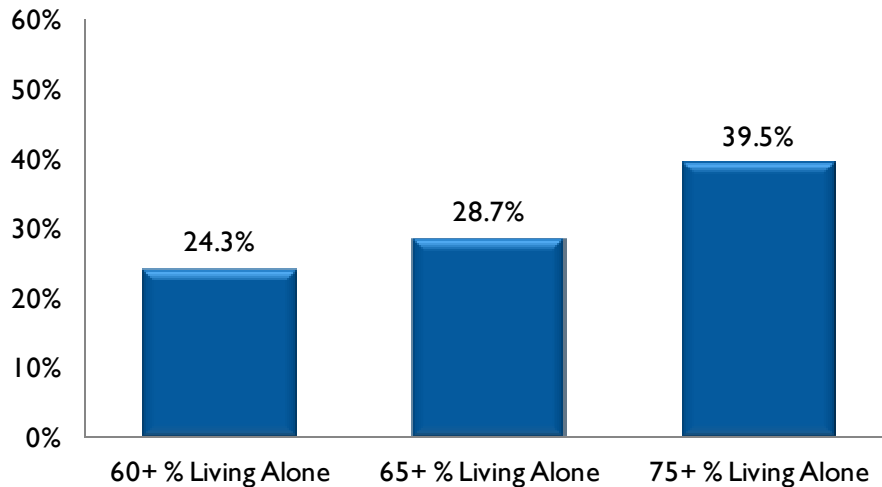
# Barrington Township Snapshot



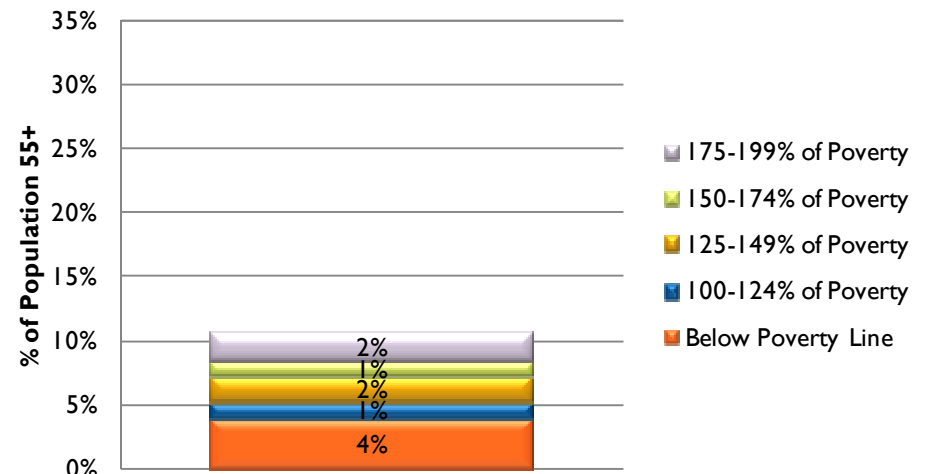
### Population Over 60 by Race/Ethnicity



### Percent of Residents Living Alone by Age



### Poverty Status of Population Over 55

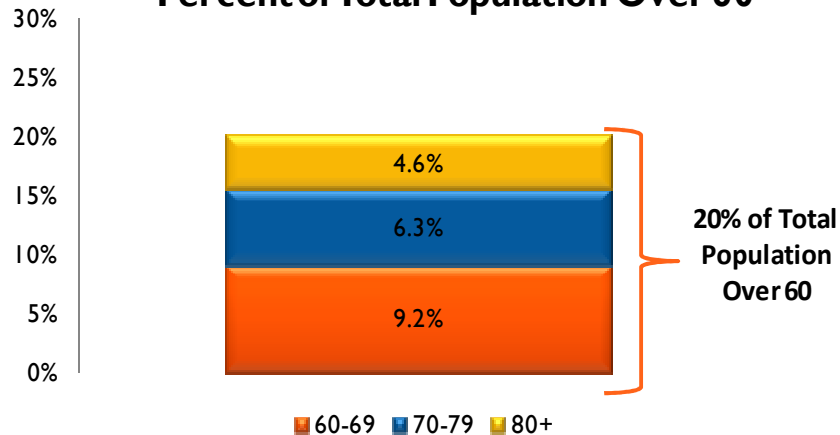


Data from the 2010 United States Census and poverty data from the 2006-2010 American Community Survey

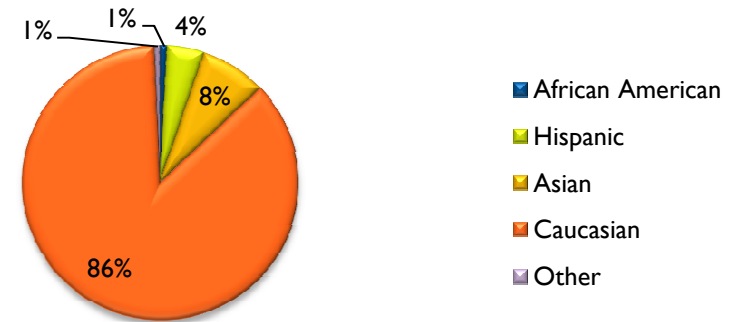
# Elk Grove Township Snapshot



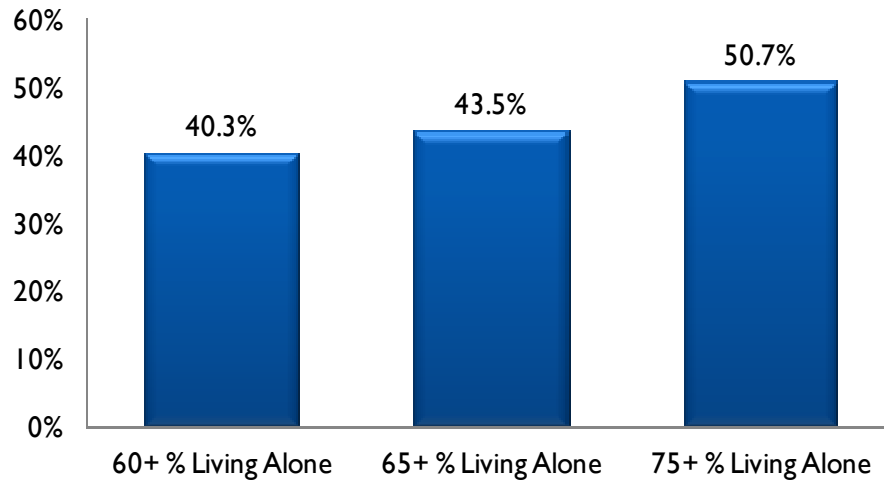
Percent of Total Population Over 60



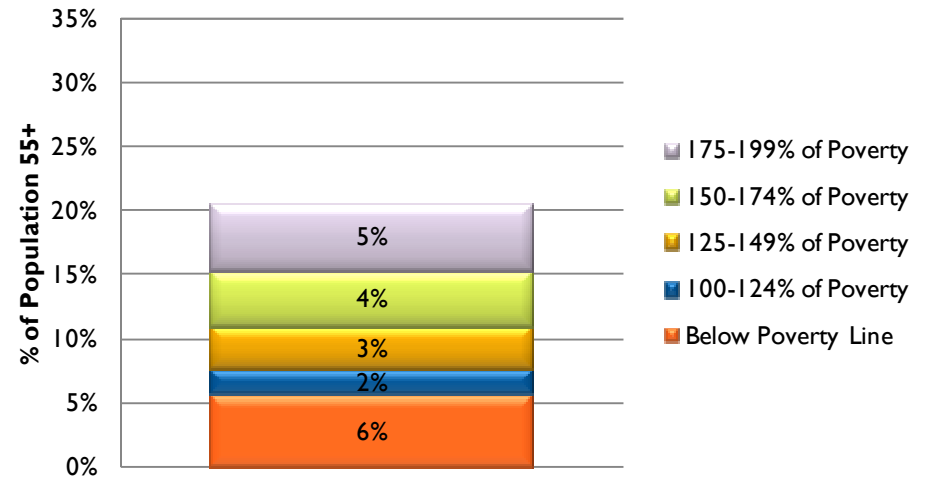
Population Over 60 by Race/Ethnicity



Percent of Residents Living Alone by Age



Poverty Status of Population Over 55

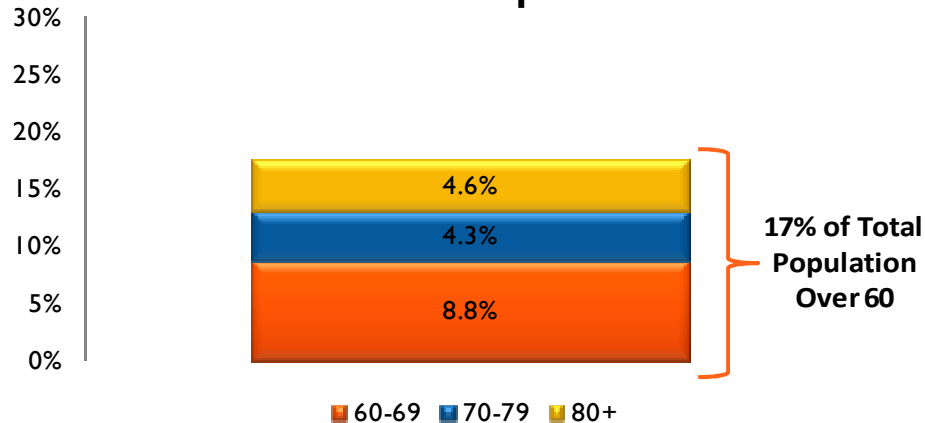


Data from the 2010 United States Census and poverty data from the 2006-2010 American Community Survey

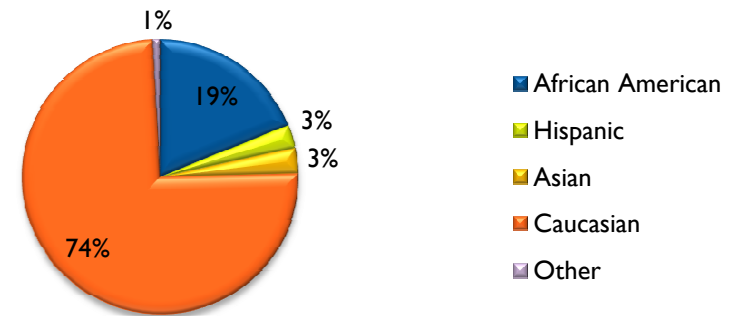
# Evanston Township Snapshot



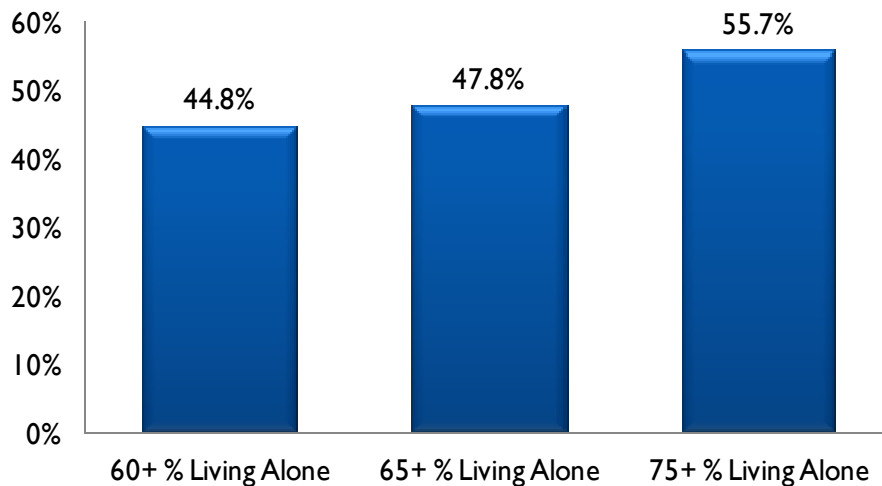
Percent of Total Population Over 60



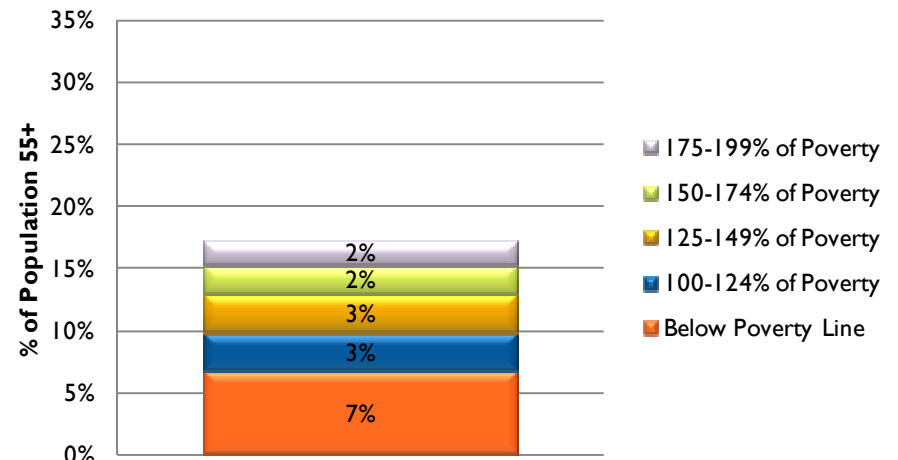
Population Over 60 by Race/Ethnicity



Percent of Residents Living Alone by Age



Poverty Status of Population Over 55

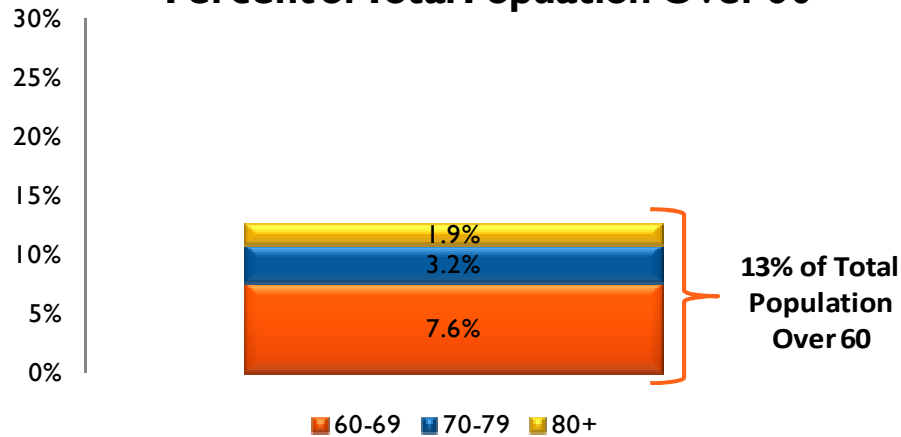


Data from the 2010 United States Census and poverty data from the 2006-2010 American Community Survey

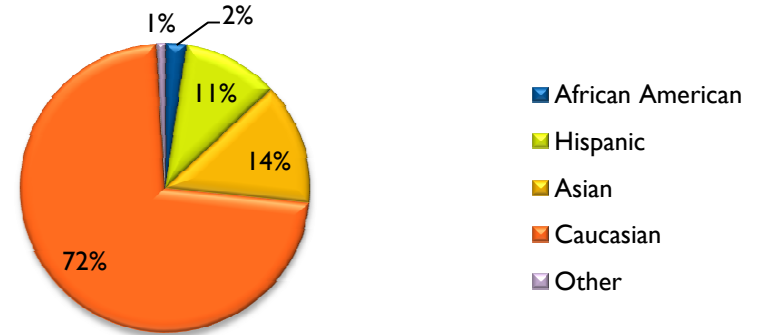
# Hanover Township Snapshot



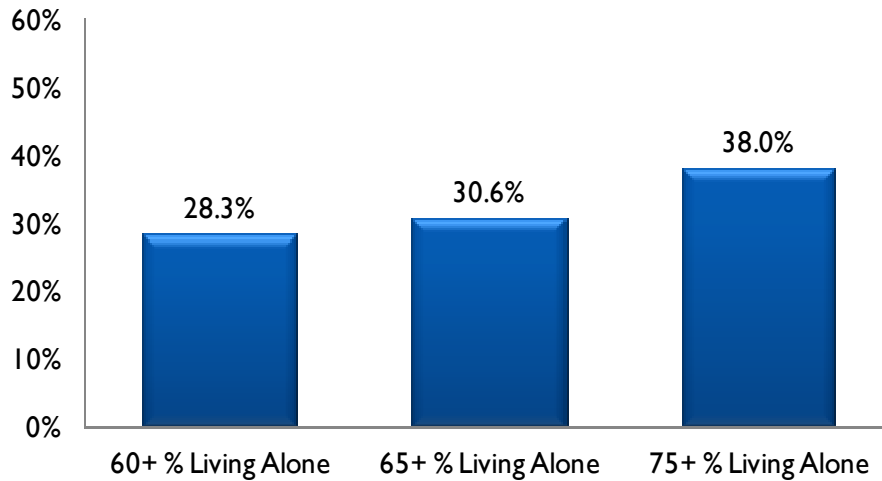
Percent of Total Population Over 60



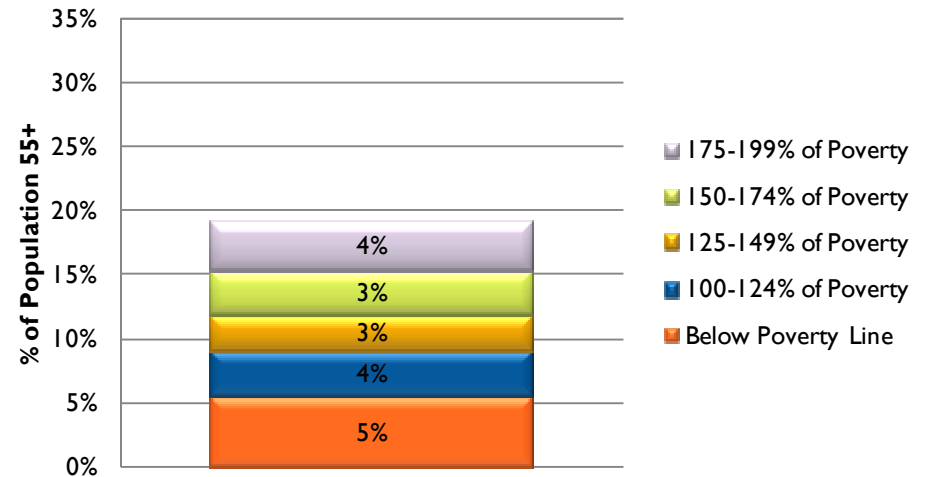
Population Over 60 by Race/Ethnicity



Percent of Residents Living Alone by Age



Poverty Status of Population Over 55

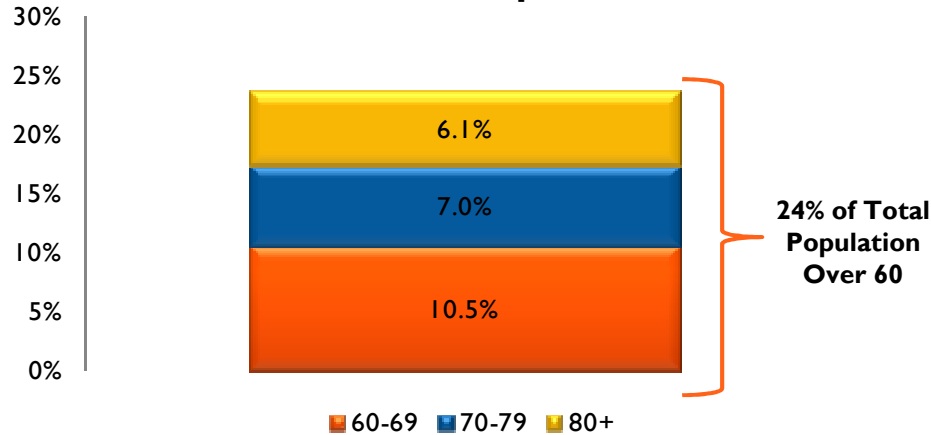


Data from the 2010 United States Census and poverty data from the 2006-2010 American Community Survey

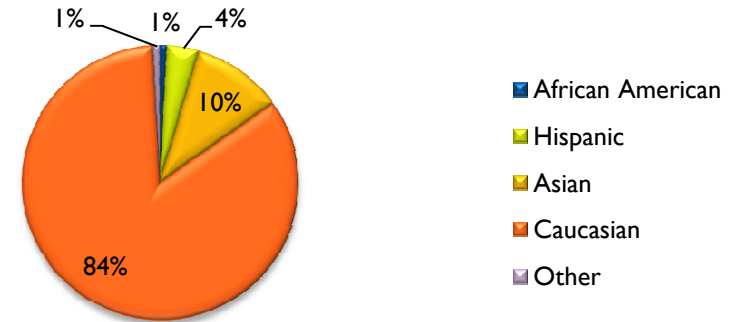
# Maine Township Snapshot



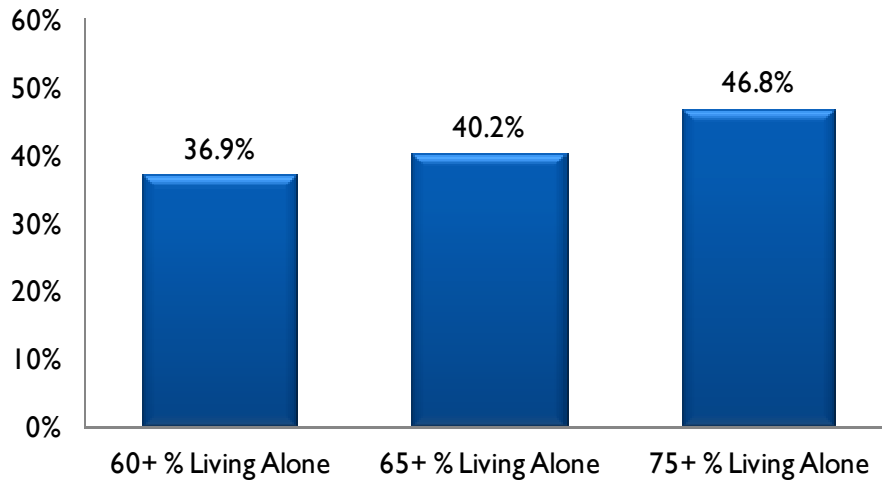
Percent of Total Population Over 60



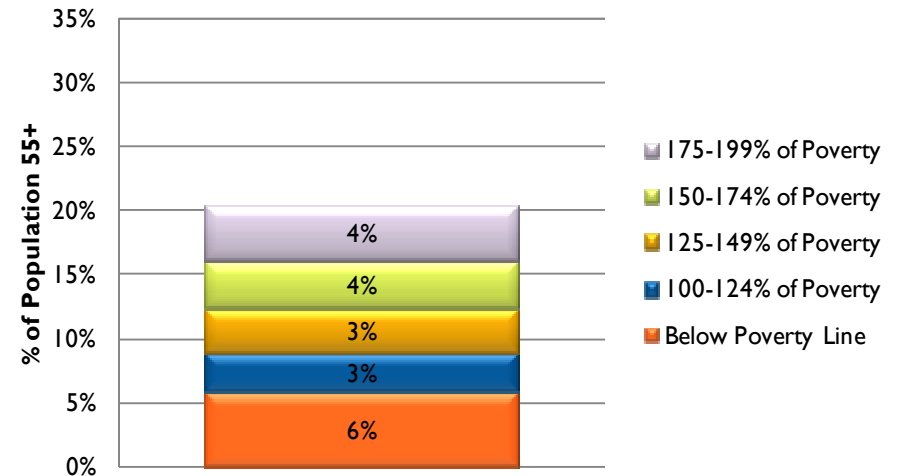
Population Over 60 by Race/Ethnicity



Percent of Residents Living Alone by Age



Poverty Status of Population Over 55

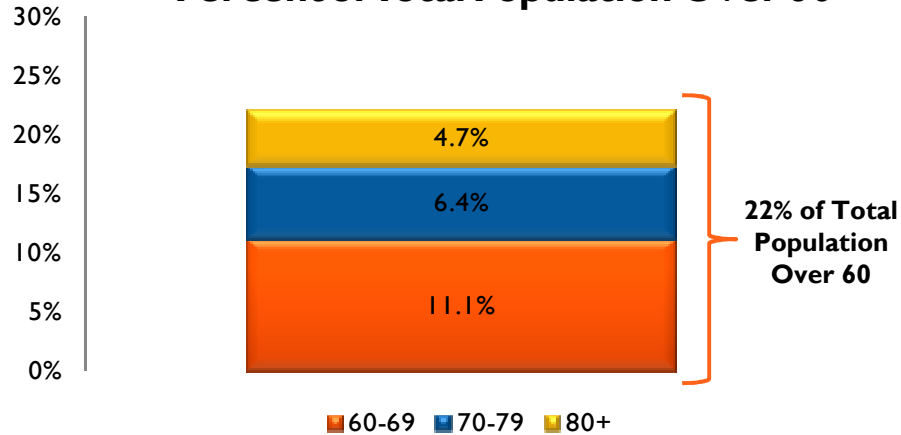


Data from the 2010 United States Census and poverty data from the 2006-2010 American Community Survey

# New Trier Township Snapshot



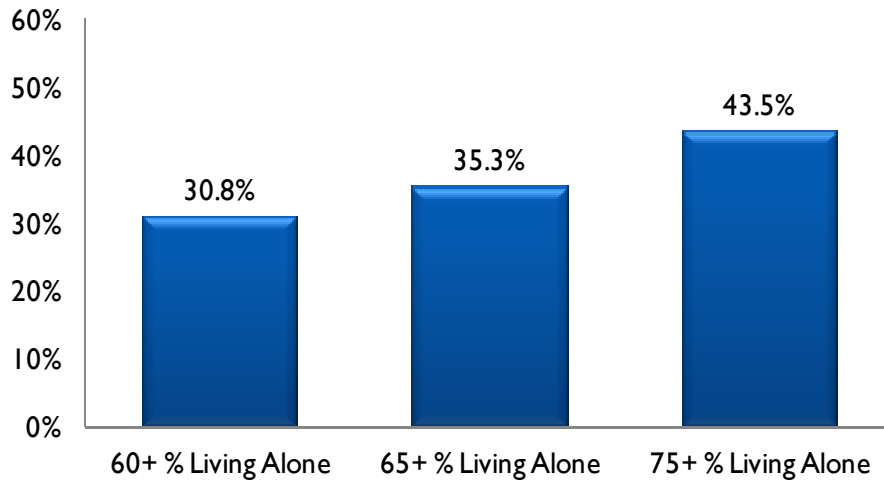
Percent of Total Population Over 60



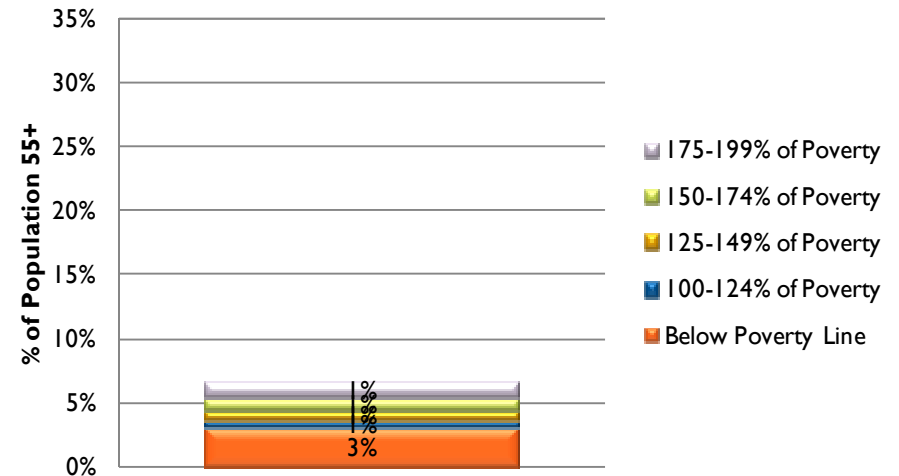
Population Over 60 by Race/Ethnicity



Percent of Residents Living Alone by Age



Poverty Status of Population Over 55

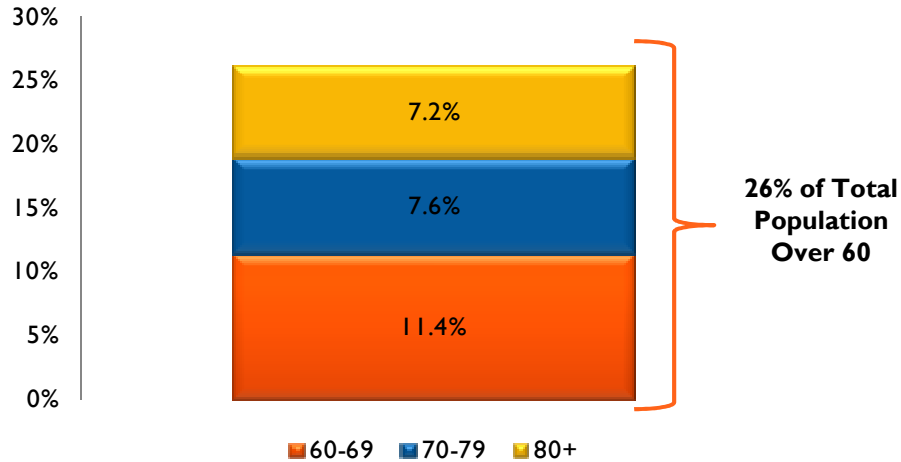


Data from the 2010 United States Census and poverty data from the 2006-2010 American Community Survey

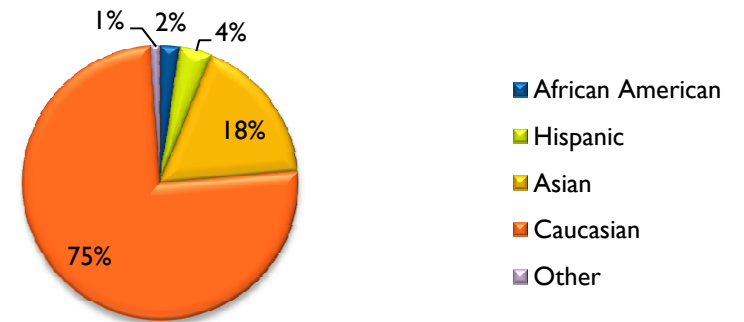
# Niles Township Snapshot



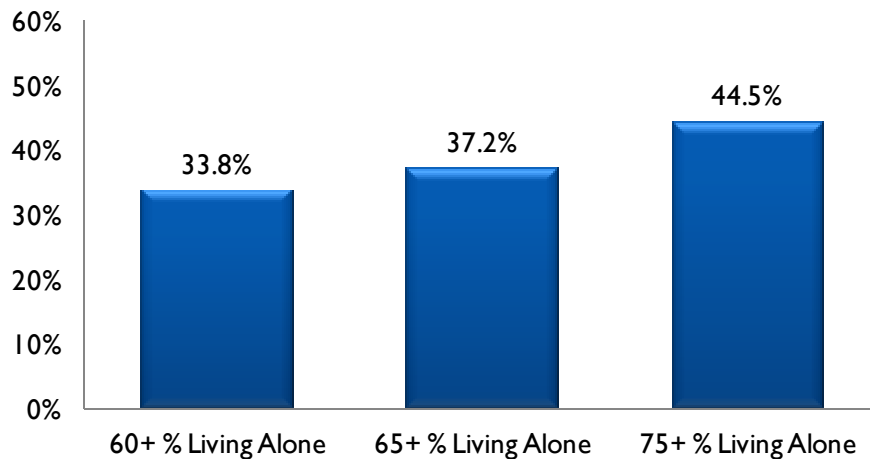
Percent of Total Population over 60



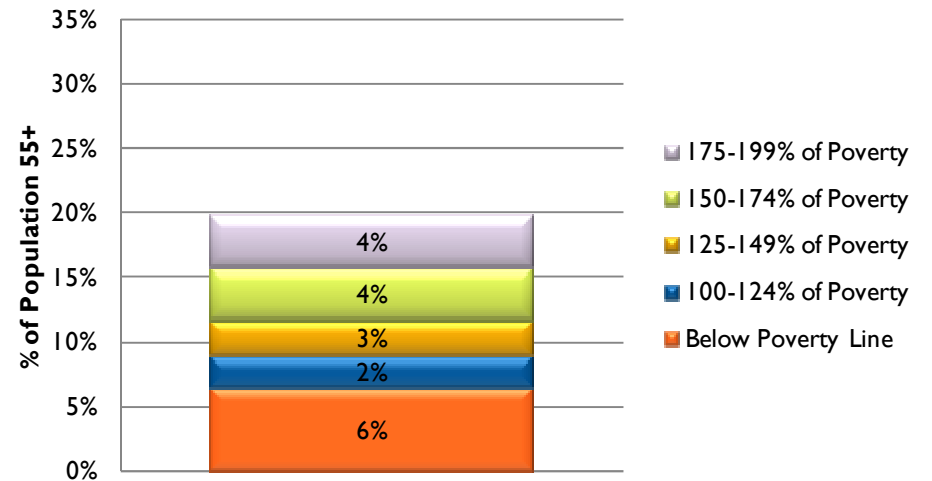
Population Over 60 by Race/Ethnicity



Percent of Residents Living Alone by Age



Poverty Status of Population Over 55

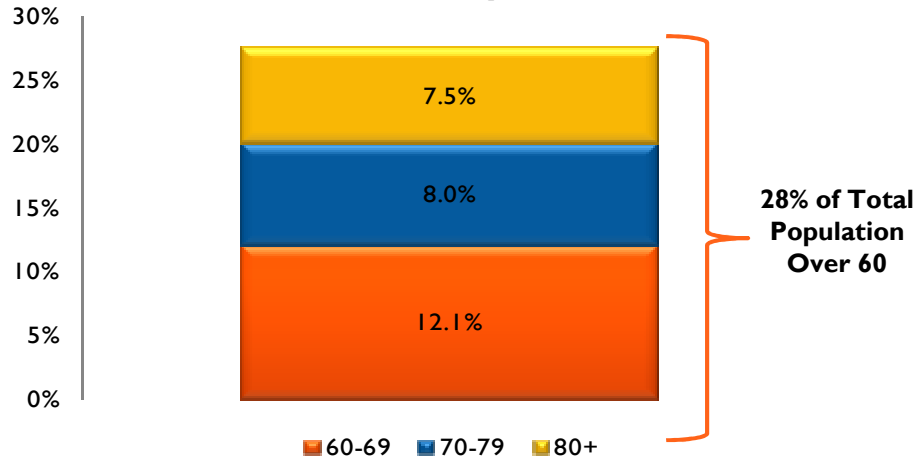


Data from the 2010 United States Census and poverty data from the 2006-2010 American Community Survey

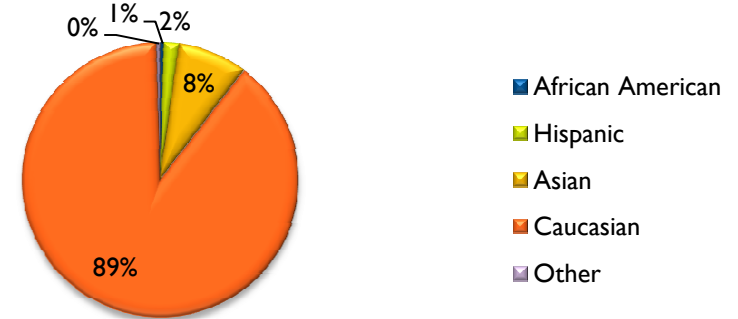
# Northfield Township Snapshot



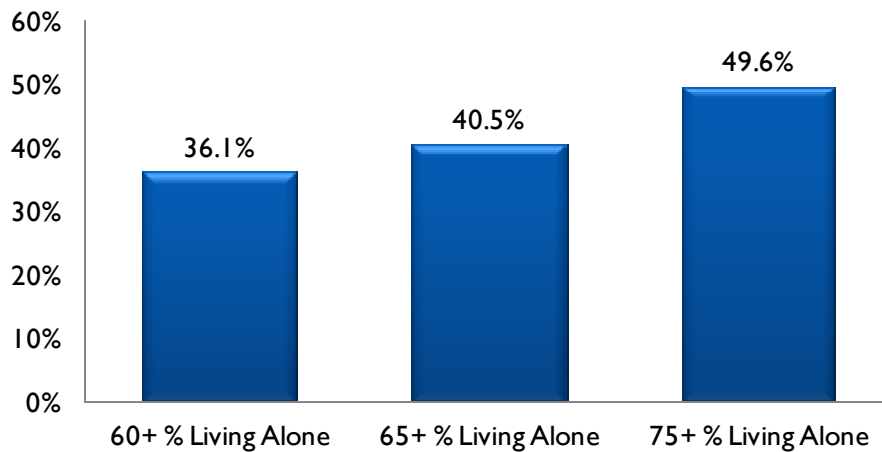
Percent of Total Population Over 60



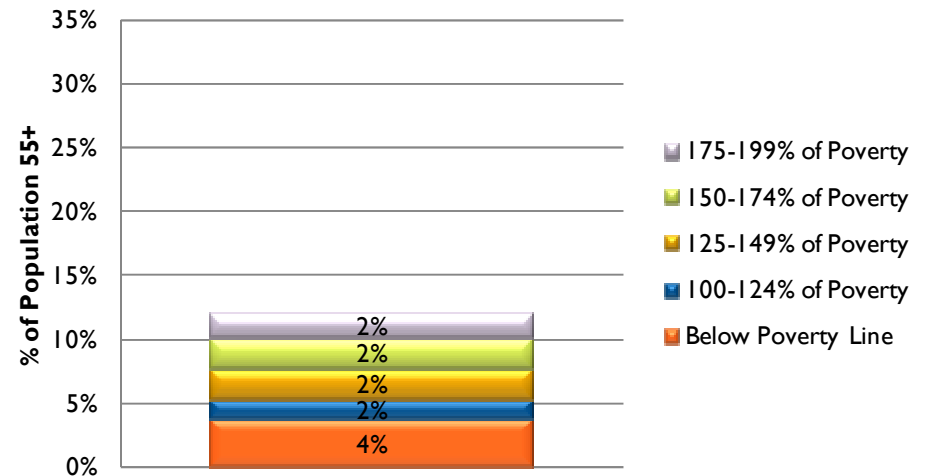
Population Over 60 by Race/Ethnicity



Percent of Residents Living Alone by Age



Poverty Status of Population Over 55



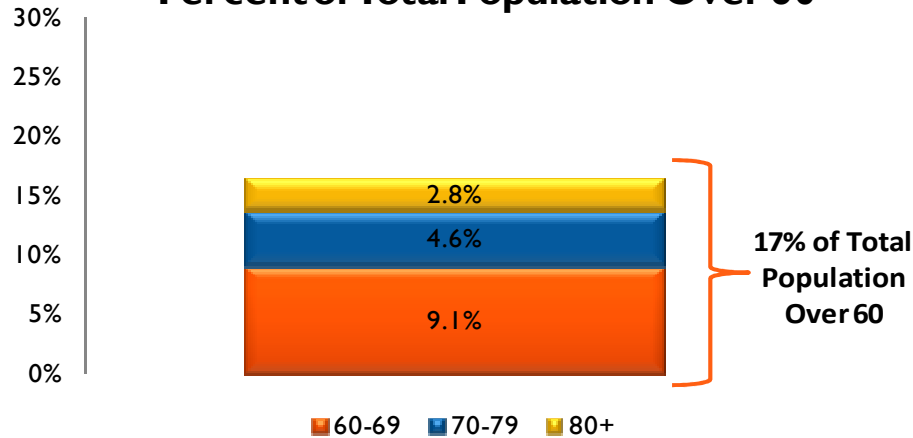
Data from the 2010 United States Census and poverty data from the 2006-2010 American Community Survey



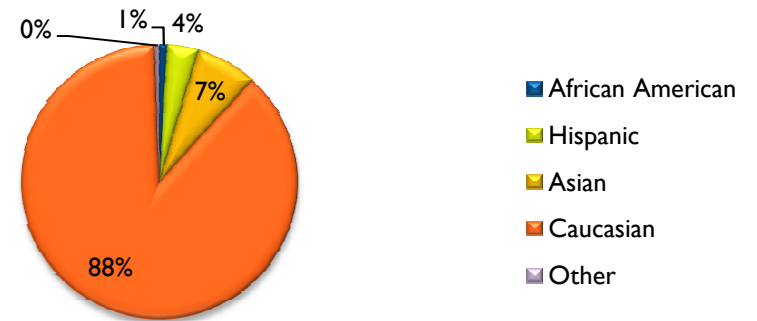
# Palatine Township Snapshot



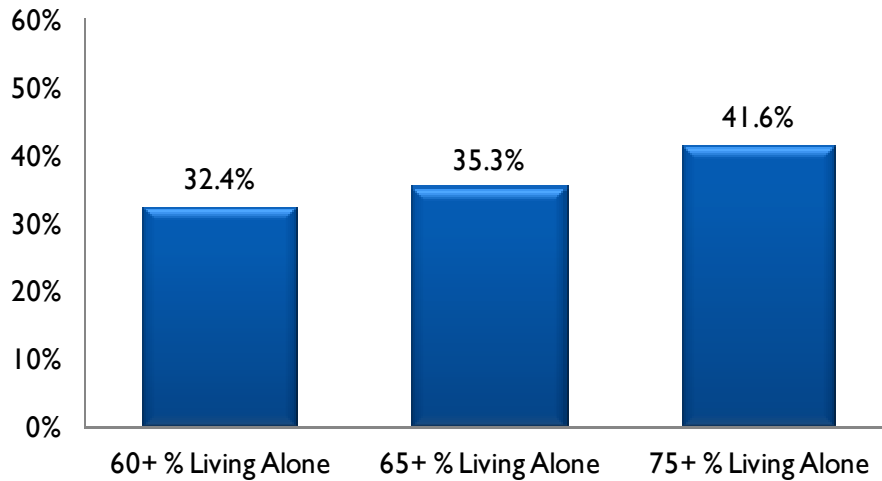
Percent of Total Population Over 60



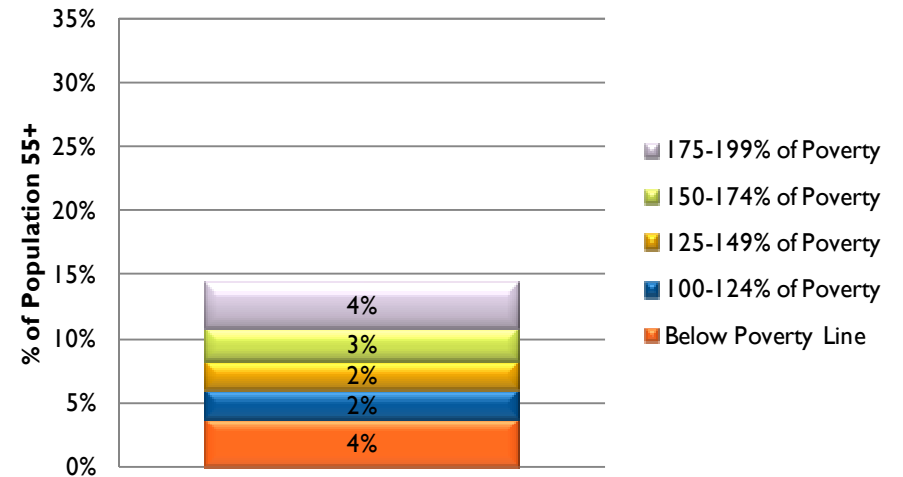
Population Over 60 by Race/Ethnicity



Percent of Residents Living Alone by Age



Poverty Status of Population Over 55

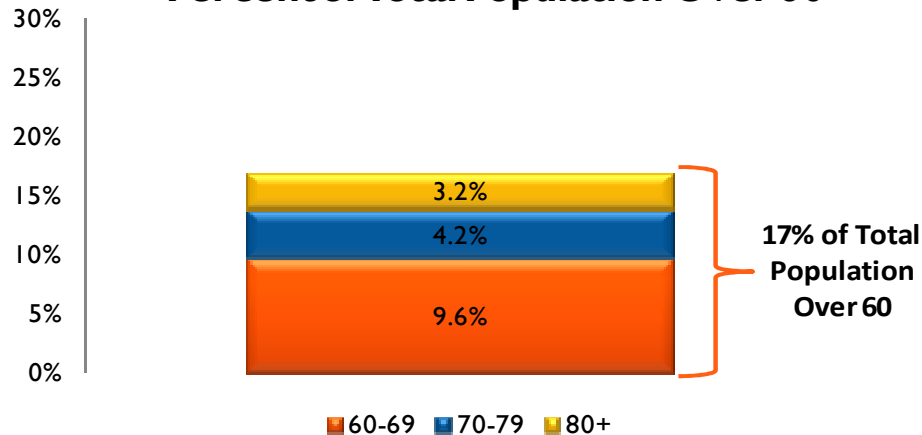


Data from the 2010 United States Census and poverty data from the 2006-2010 American Community Survey

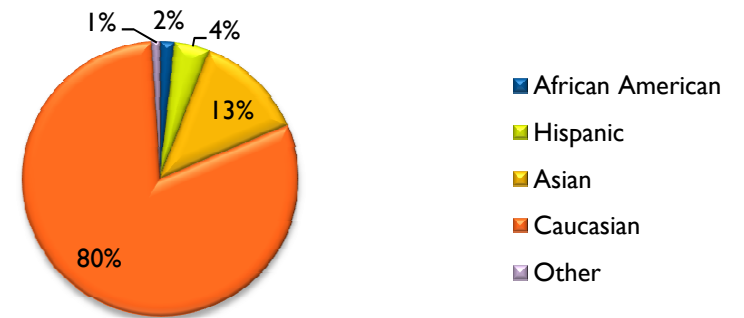
# Schaumburg Township Snapshot



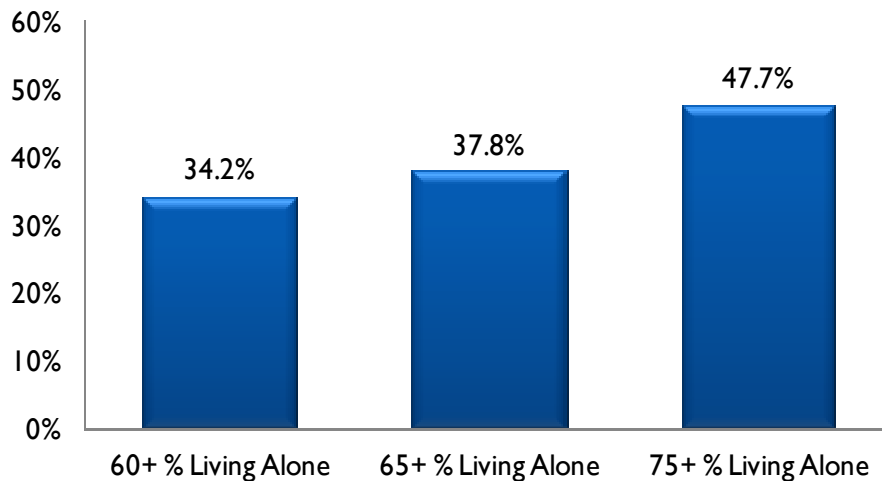
**Percent of Total Population Over 60**



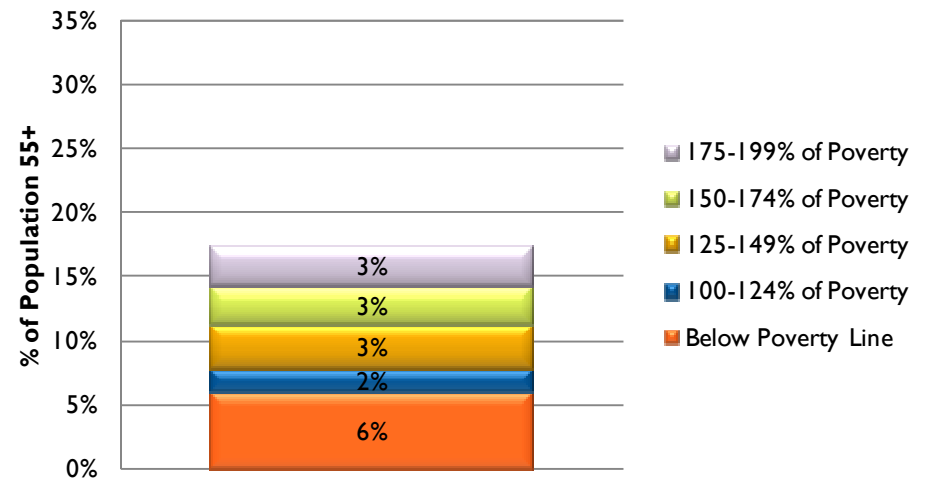
**Population Over 60 by Race/Ethnicity**



**Percent of Residents Living Alone by Age**



**Poverty Status of Population Over 55**

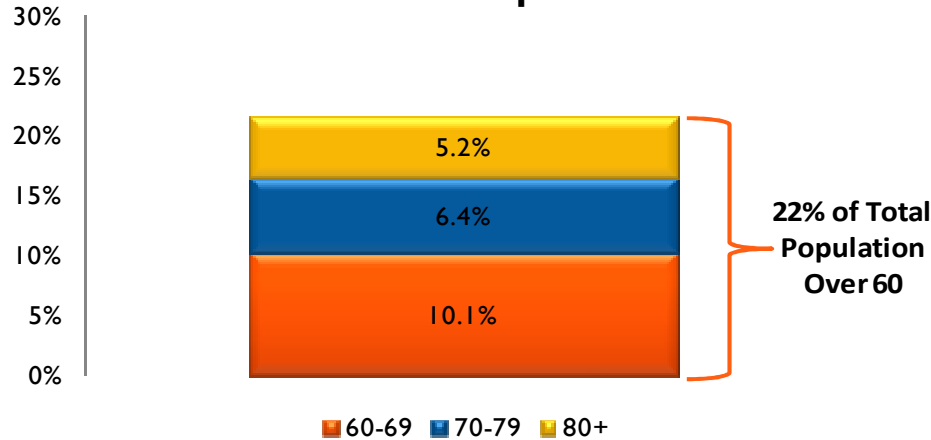


Data from the 2010 United States Census and poverty data from the 2006-2010 American Community Survey

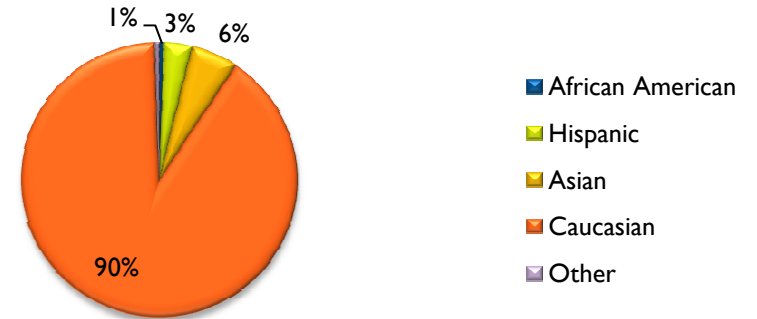
# Wheeling Township Snapshot



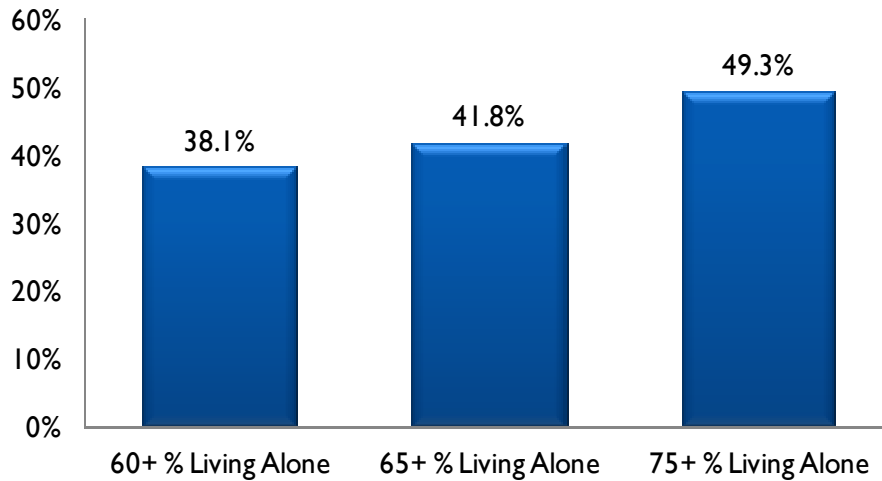
Percent of Total Population Over 60



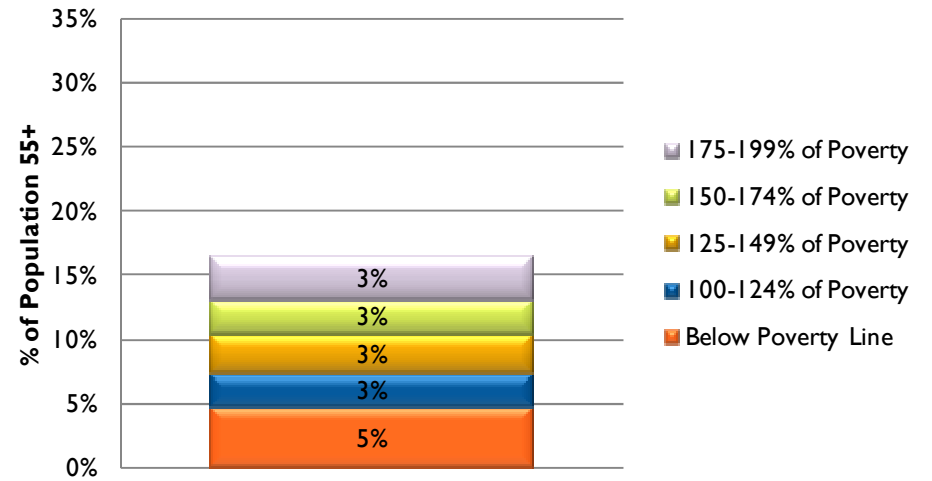
Population Over 60 by Race/Ethnicity



Percent of Residents Living Alone by Age



Poverty Status of Population Over 55



Data from the 2010 United States Census and poverty data from the 2006-2010 American Community Survey