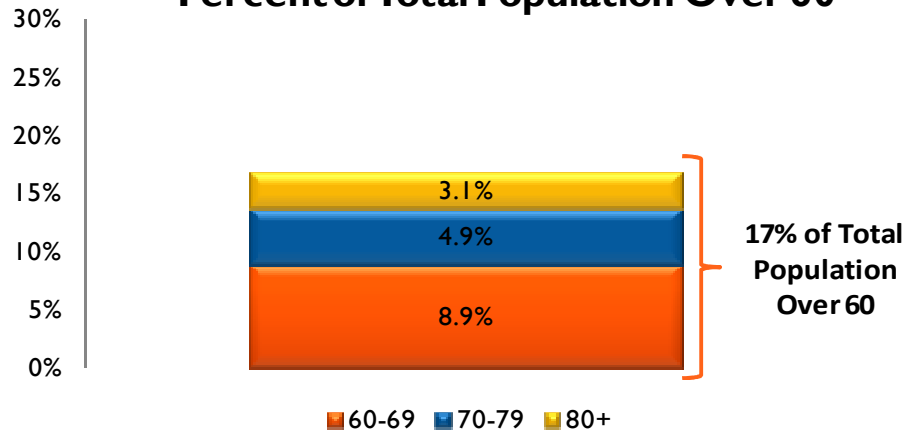


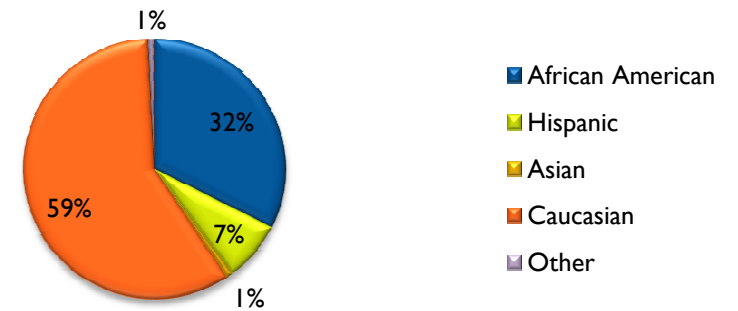
Bloom Township Snapshot



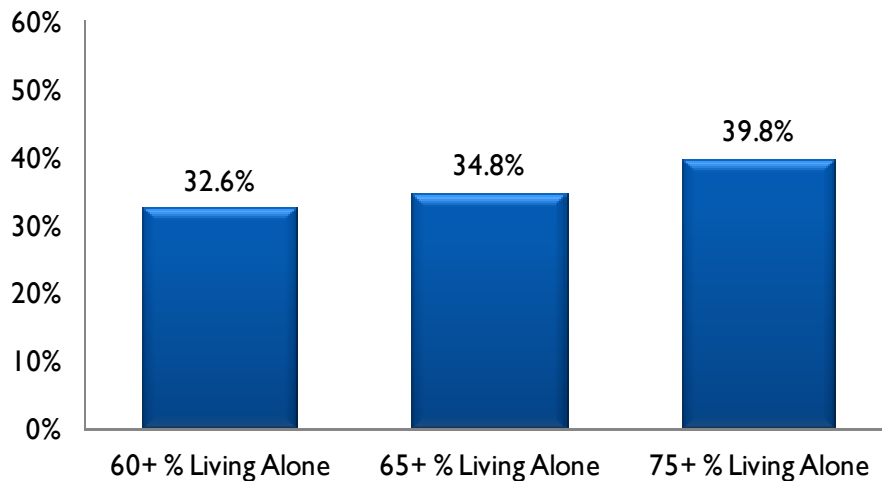
Percent of Total Population Over 60



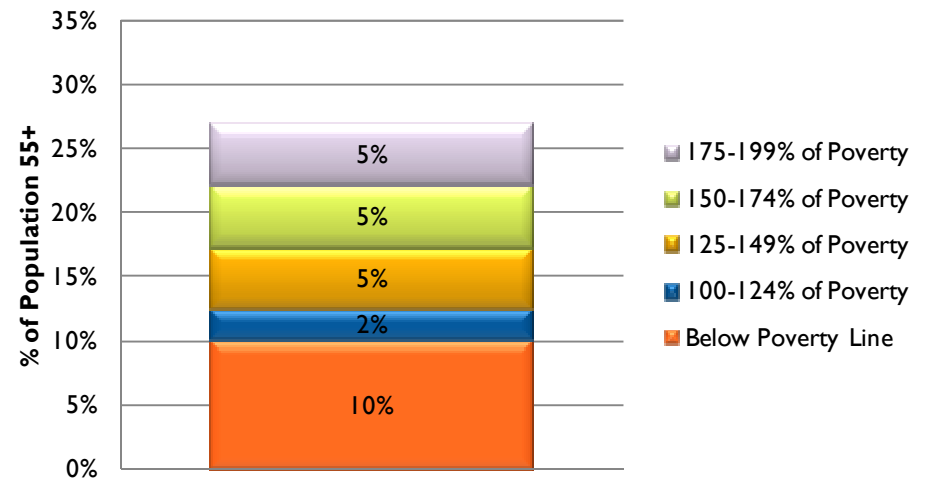
Population Over 60 by Race/Ethnicity



Percent of Residents Living Alone by Age



Poverty Status of Population Over 55

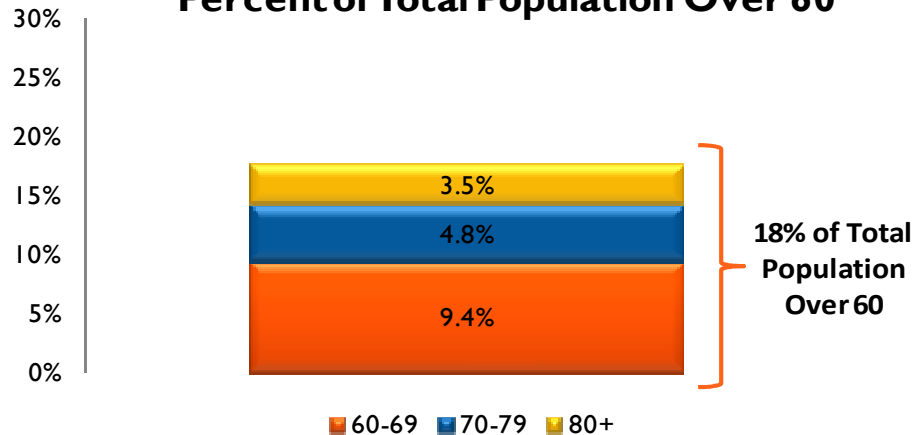


Data from the 2010 United States Census and poverty data from the 2006-2010 American Community Survey

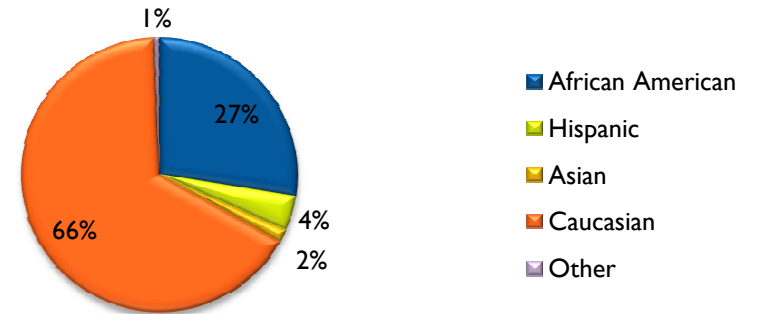
Bremen Township Snapshot



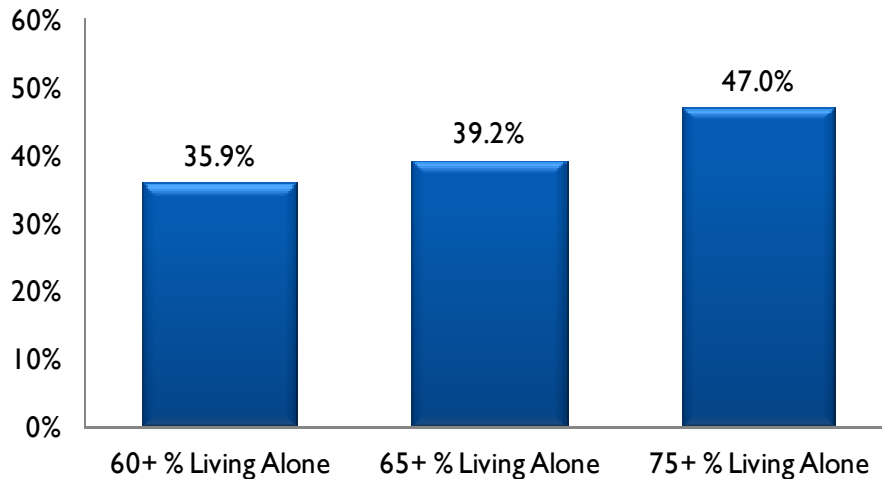
Percent of Total Population Over 60



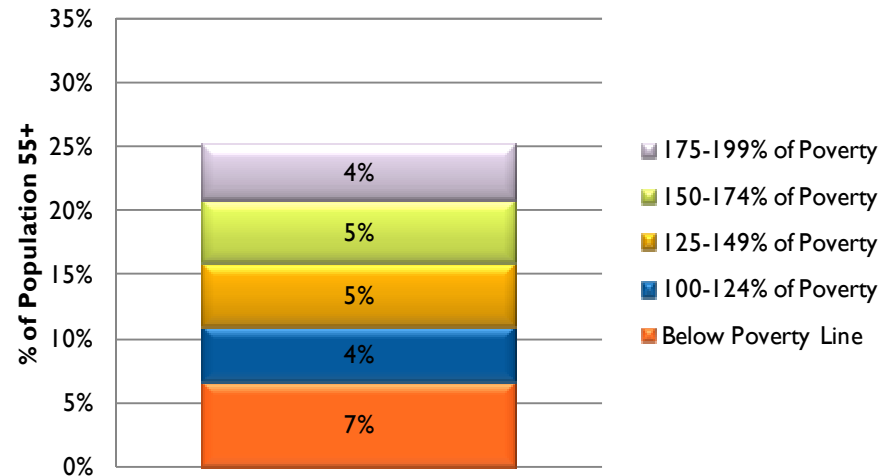
Population Over 60 by Race/Ethnicity



Percent of Residents Living Alone by Age



Poverty Status of Population Over 55

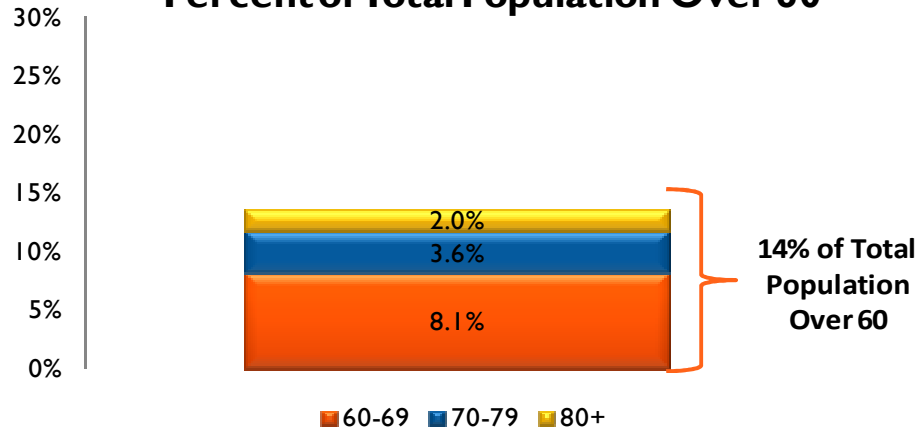


Data from the 2010 United States Census and poverty data from the 2006-2010 American Community Survey

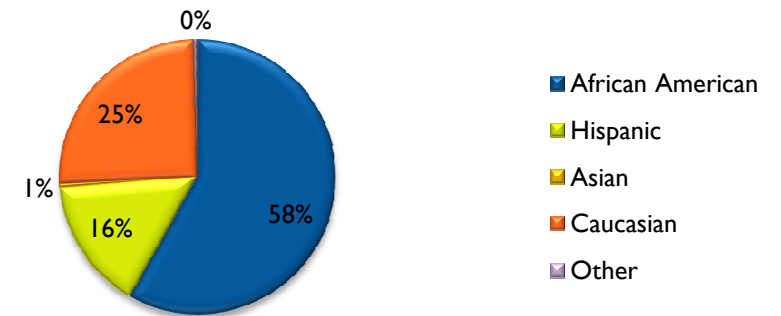
Calumet Township Snapshot



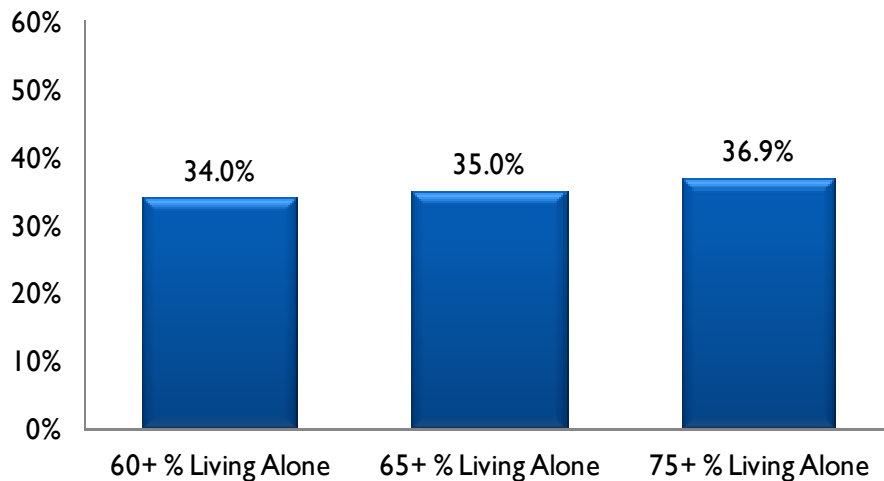
Percent of Total Population Over 60



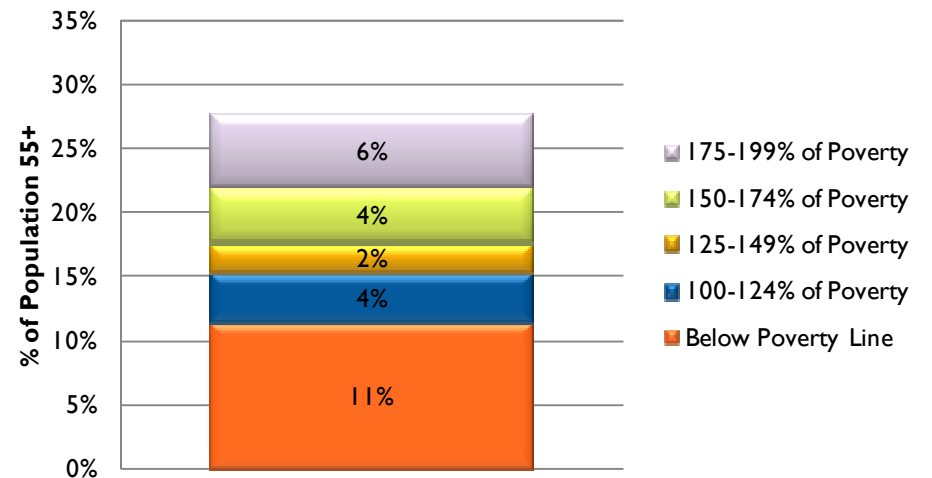
Population Over 60 by Race/Ethnicity



Percent of Residents Living Alone by Age



Poverty Status of Population Over 55

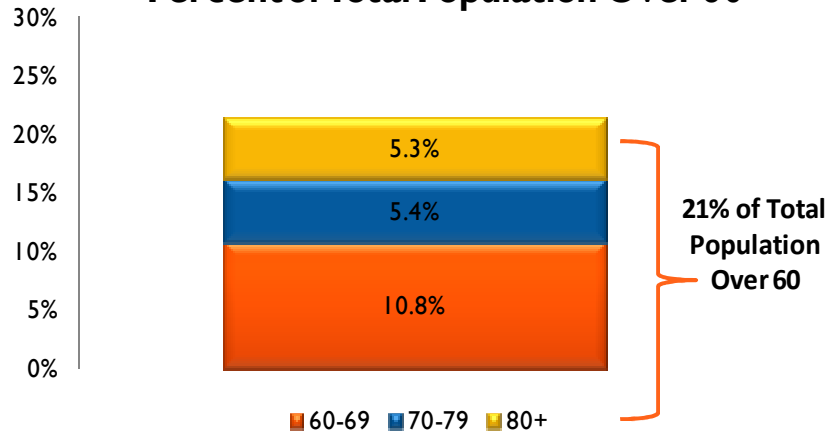


Data from the 2010 United States Census and poverty data from the 2006-2010 American Community Survey

Lemont Township Snapshot



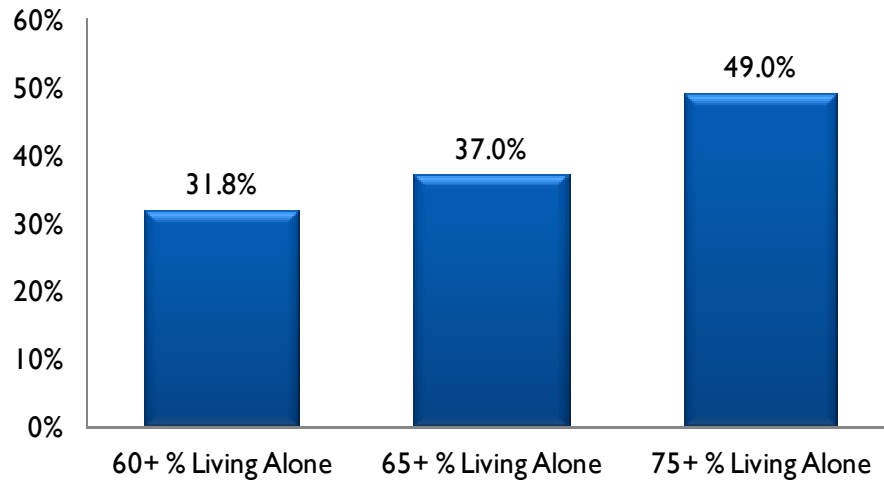
Percent of Total Population Over 60



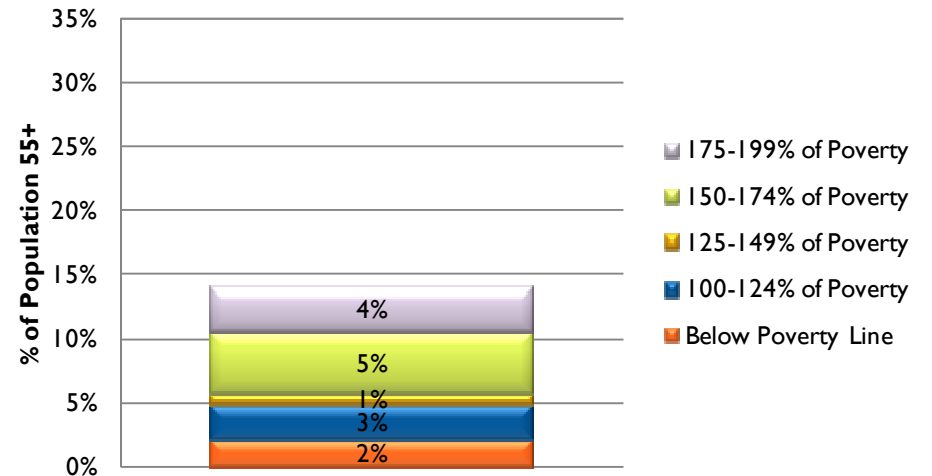
Population Over 60 by Race/Ethnicity



Percent of Residents Living Alone by Age



Poverty Status of Population Over 55

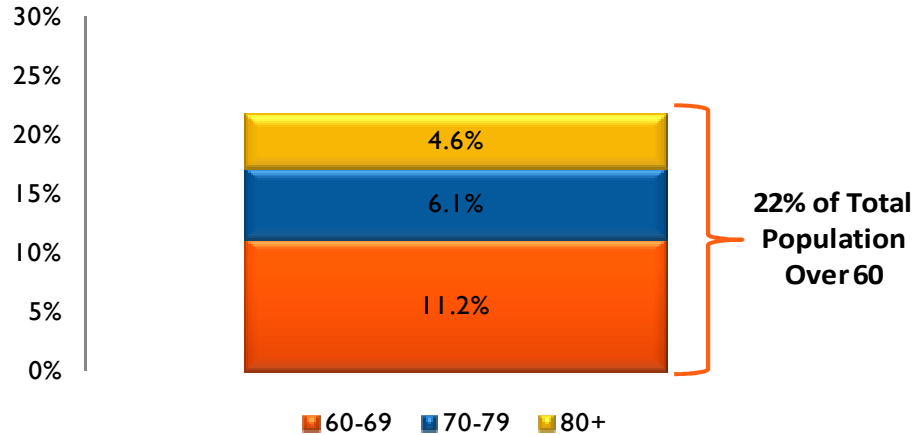


Data from the 2010 United States Census and poverty data from the 2006-2010 American Community Survey

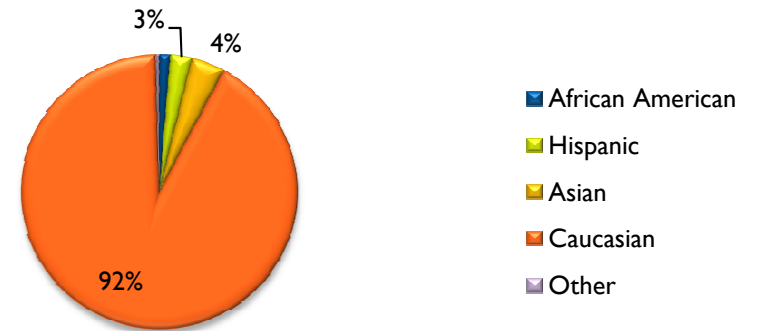
Orland Township Snapshot



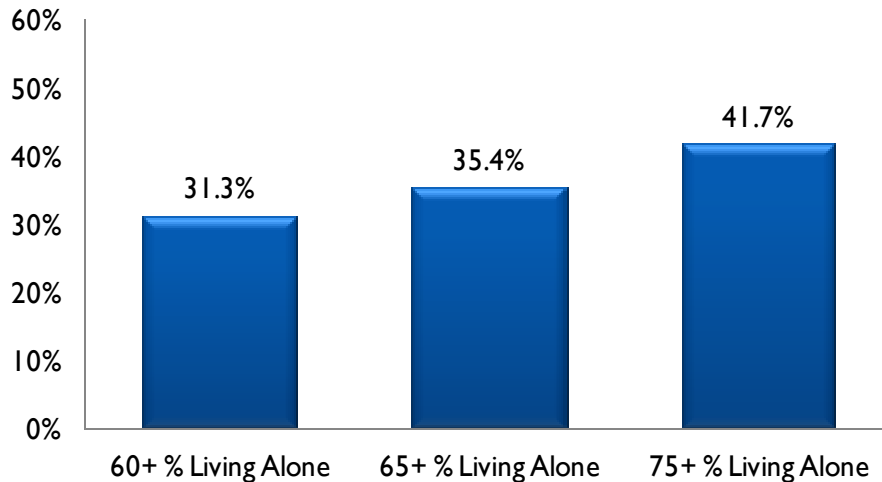
Percent of Total Population Over 60



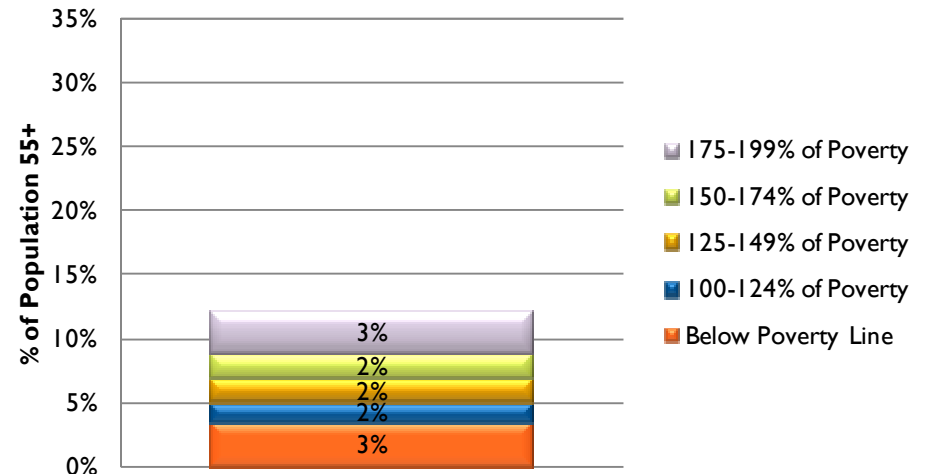
Population Over 60 by Race/Ethnicity



Percent of Residents Living Alone by Age



Poverty Status of Population Over 55

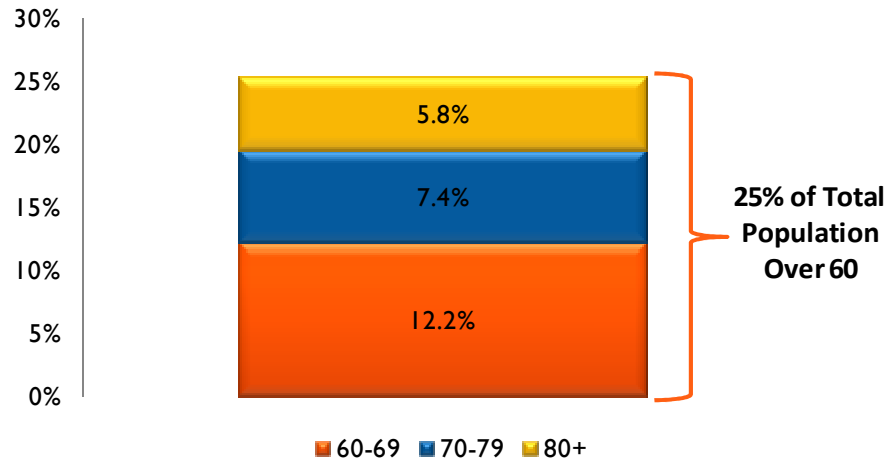


Data from the 2010 United States Census and poverty data from the 2006-2010 American Community Survey

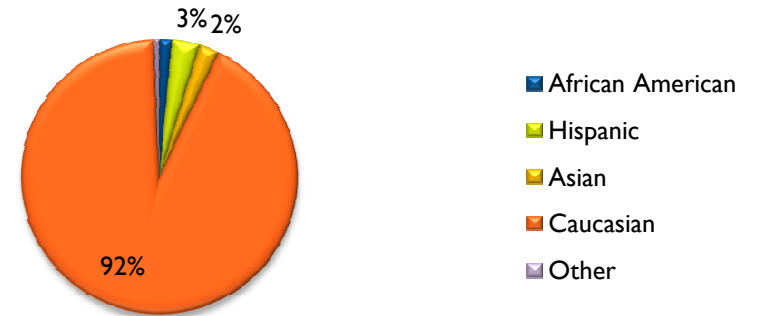
Palos Township Snapshot



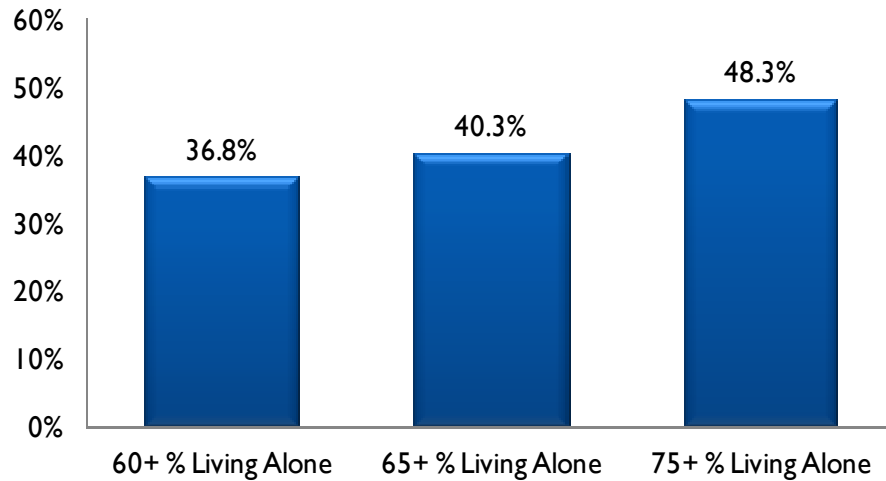
Percent of Total Population Over 60



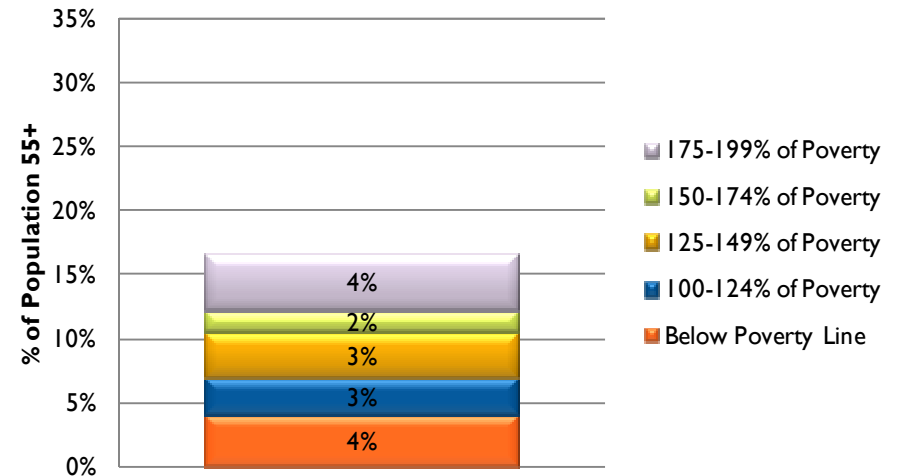
Population Over 60 by Race/Ethnicity



Percent of Residents Living Alone by Age



Poverty Status of Population Over 55

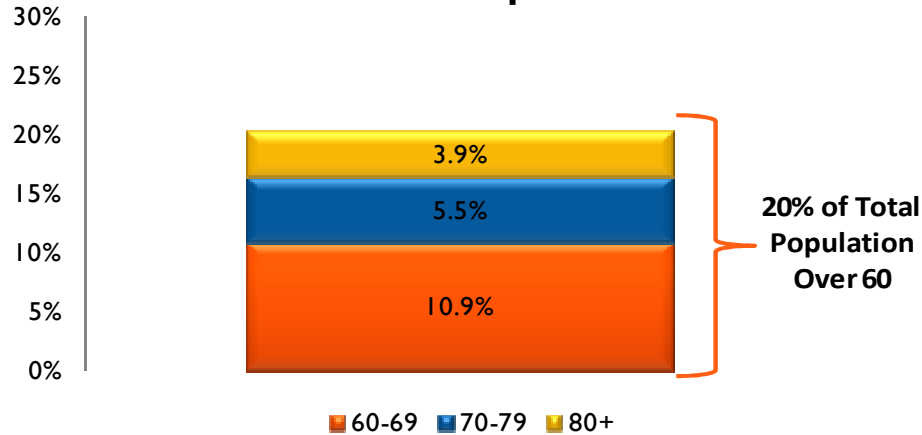


Data from the 2010 United States Census and poverty data from the 2006-2010 American Community Survey

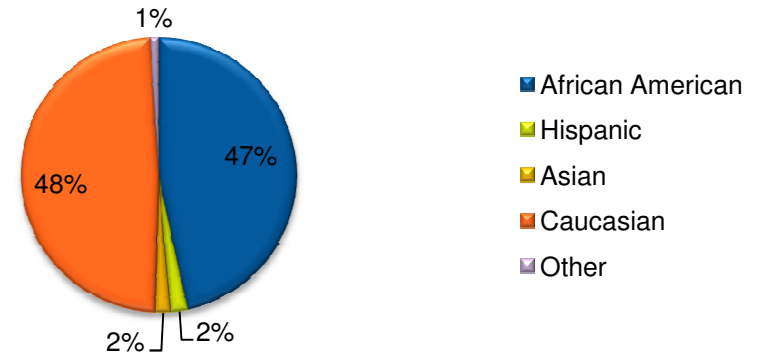
Rich Township Snapshot



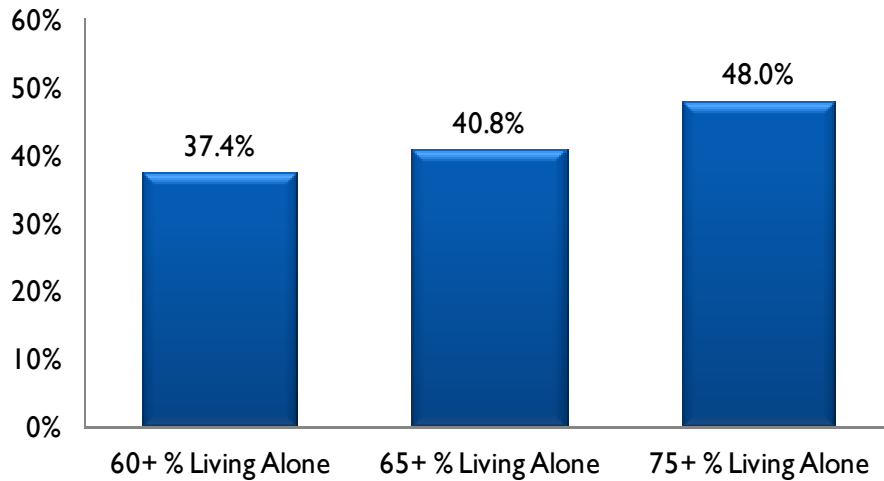
Percent of Total Population Over 60



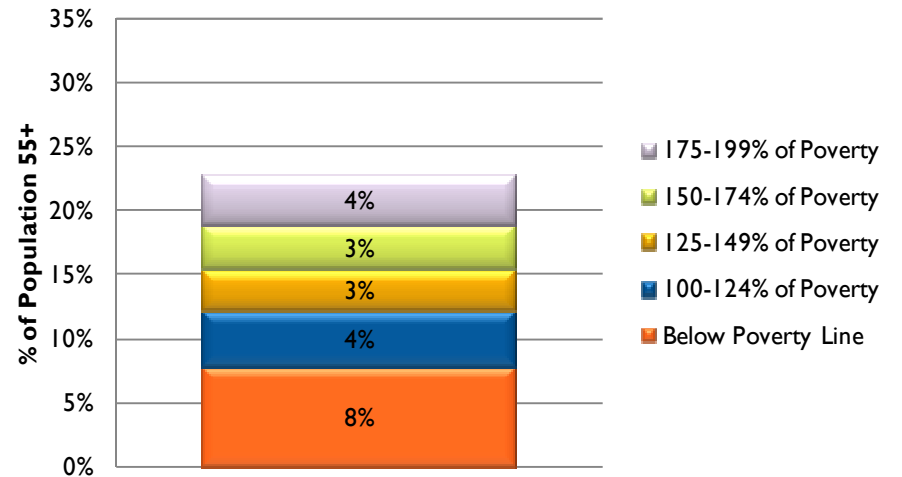
Population Over 60 by Race/Ethnicity



Percent of Residents Living Alone by Age



Poverty Status of Population Over 55

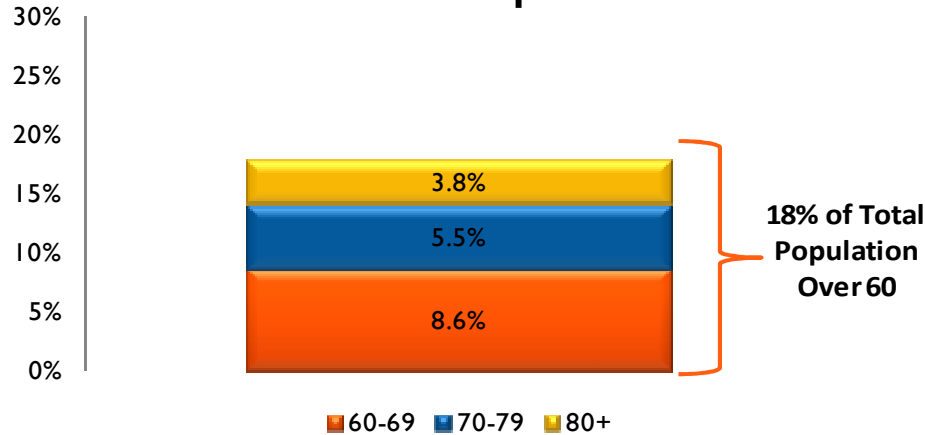


Data from the 2010 United States Census and poverty data from the 2006-2010 American Community Survey

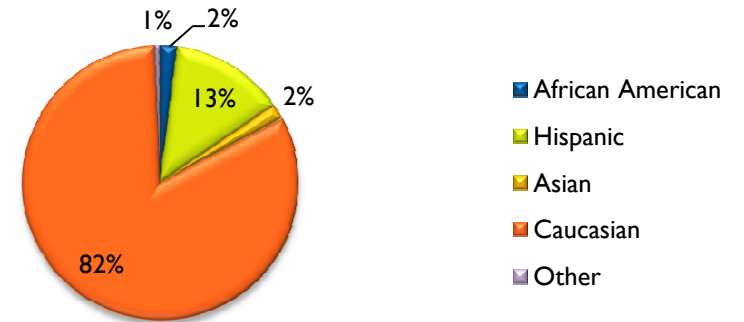
Stickney Township Snapshot



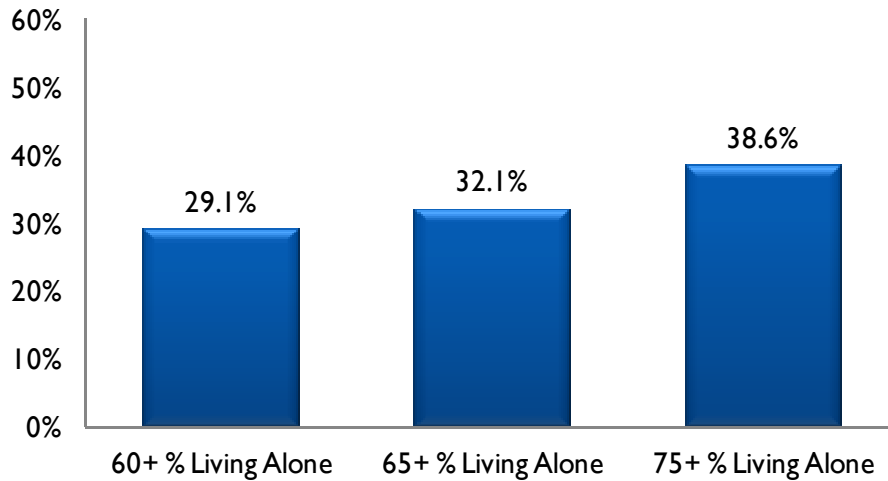
Percent of Total Population Over 60



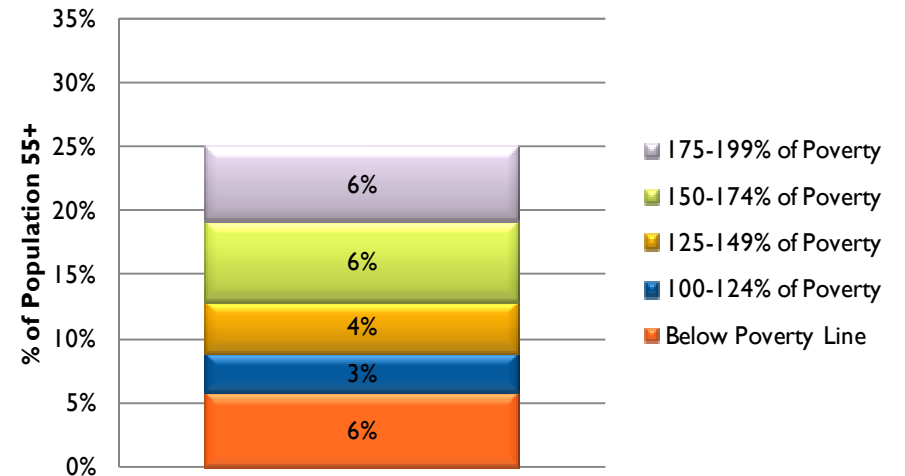
Population Over 60 by Race/Ethnicity



Percent of Residents Living Alone by Age



Poverty Status of Population Over 55

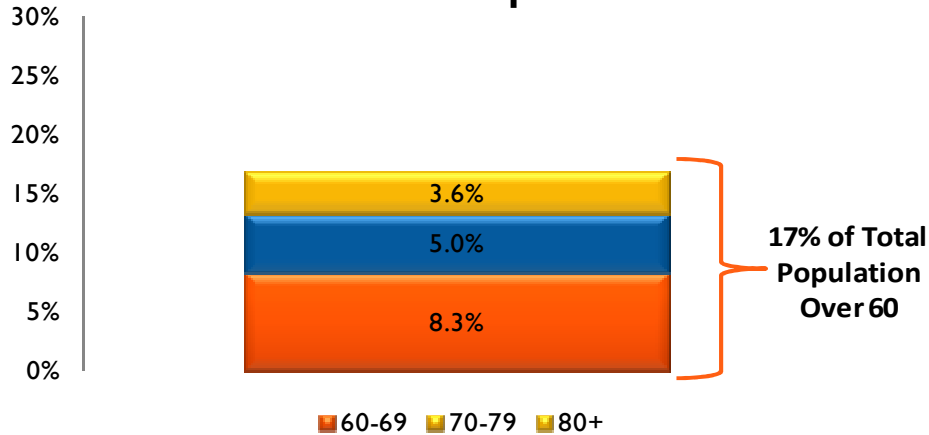


Data from the 2010 United States Census and poverty data from the 2006-2010 American Community Survey

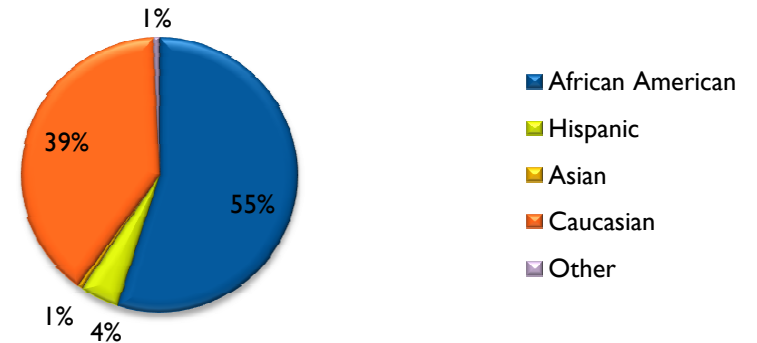
Thornton Township Snapshot



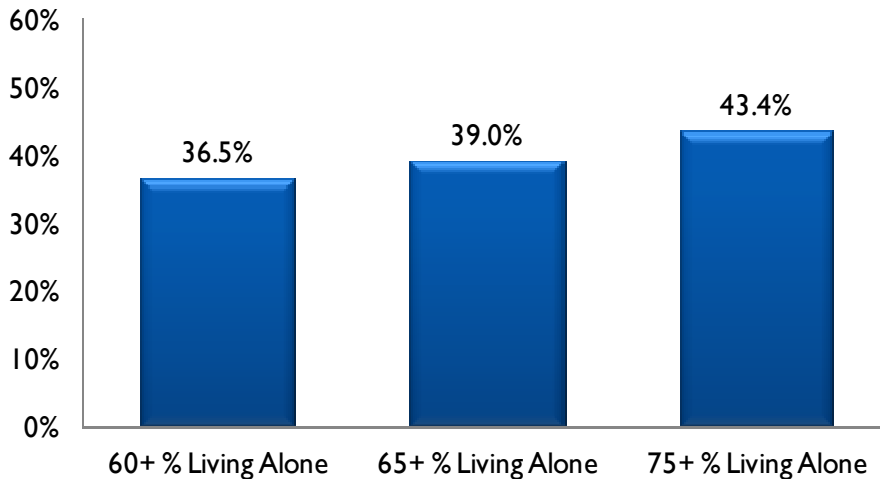
Percent of Total Population Over 60



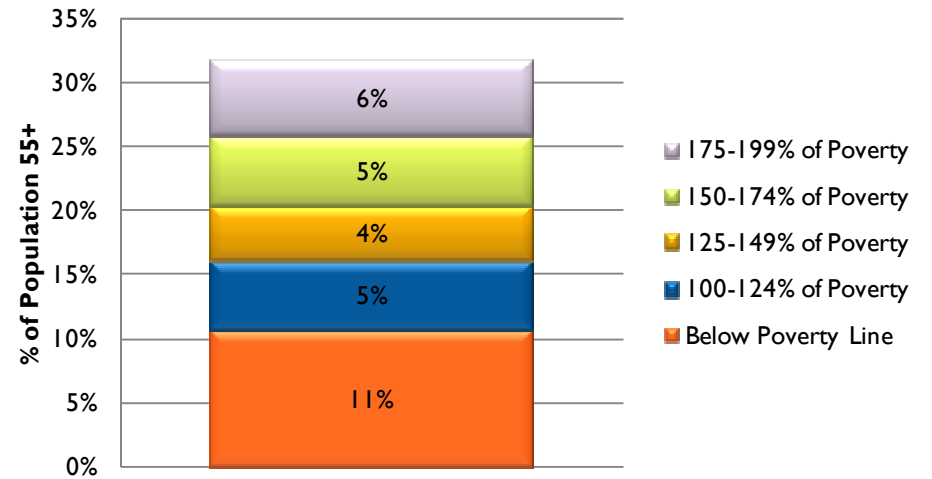
Population Over 60 by Race/Ethnicity



Percent of Residents Living Alone by Age



Poverty Status of Population Over 55

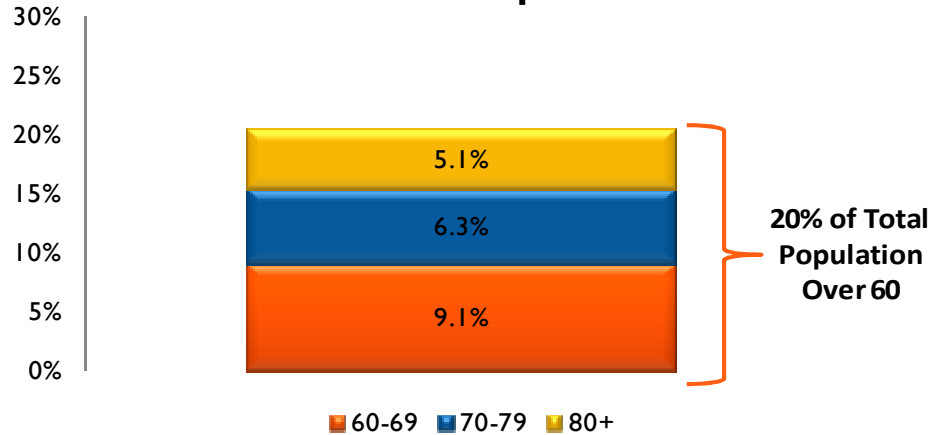


Data from the 2010 United States Census and poverty data from the 2006-2010 American Community Survey

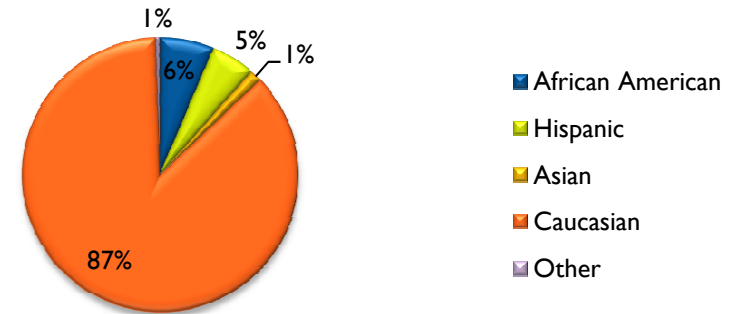
Worth Township Snapshot



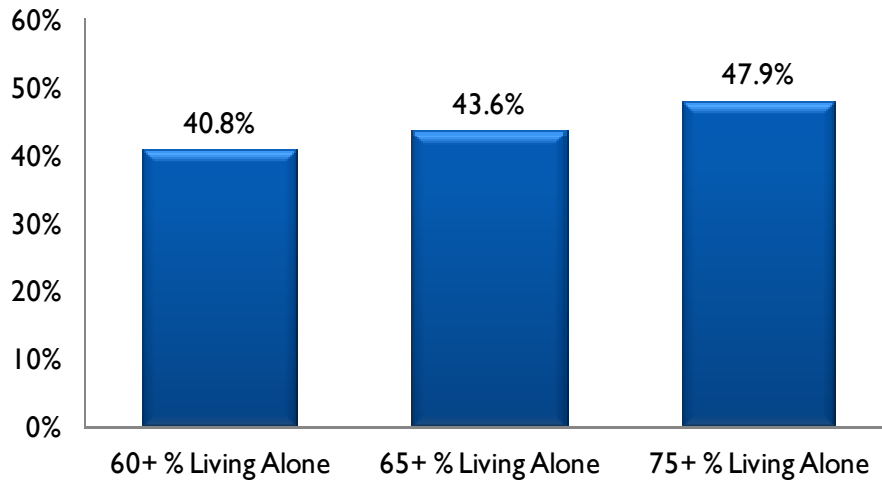
Percent of Total Population Over 60



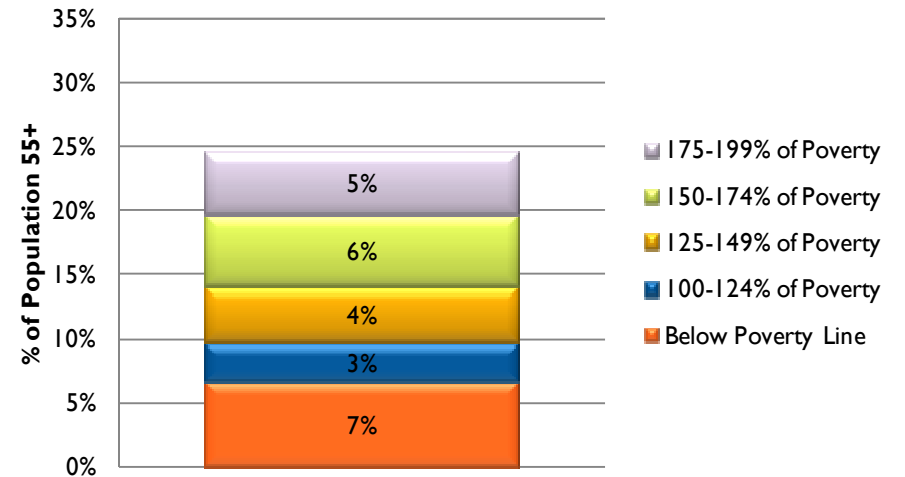
Population Over 60 by Race/Ethnicity



Percent of Residents Living Alone by Age



Poverty Status of Population Over 55



Data from the 2010 United States Census and poverty data from the 2006-2010 American Community Survey